

5.00
RALPH E. FAIR, JR. AND WIFE, JANIS REGEL FAIR

448488

TO THE PUBLIC:

AMENDED RESTRICTIONS

FAIR OAKS RANCH UNIT REF-1

STATE OF TEXAS 5

KNOW ALL MEN BY THESE PRESENTS:

COUNTY OF BEXAR 5

THAT WHEREAS, Ralph E. Fair, Jr. and wife, Janis Regel Fair, are the owners of the land and premises known as Fair Oaks Ranch Unit REF-1, Bexar County, Texas, described according to plat recorded in Volume 8900, Page 178, Bexar County Plat Records, comprising 21.172 acres, more or less, and said tract of land and premises being herein referred to as "the subdivision"; and

WHEREAS, certain protective covenants, restrictions, reservations and easements for the subdivision dated October 17, 1980, were filed in the Official Public Records of Real Property of the County Clerk of Bexar County, Texas, on April 6, 1982, and recorded in Volume 2557, Page 130 of said Official Public Records of Real Property of Bexar County, Texas, and

WHEREAS, the Restrictions Committee for said subdivision in its discretion and best judgment has decided that it would be in furtherance of the uniform plan for the development of the subdivision and the benefit of all lot owners in the subdivision to amend the aforesaid described protective covenants and restrictions in the following manner:

(1) Paragraph I.A.2.(b) shall be amended with the addition of the following sentence: "Stucco is not to be classified as stone or brick."

(2) Paragraph I.A.13. shall be amended to provide that the minimum tract area shall be 1.6 acres.

(3) Paragraph I.C. should be amended to read that on or before July 1, 1987, the new restrictions committee should be appointed and that any time after July 1, 1987, the then owners of a majority of the lots in the subdivision may elect a five member restriction committee for the subdivision as further provided in the restrictions, and it is therefore,

RESOLVED, as follows:

(1) Paragraph I.A.2.(b) is amended with the addition of the following sentence: "Stucco is not to be classified as stone or brick."

(2) Paragraph I.A.13. is amended to provide that the minimum tract area shall be 1.6 acres.

(3) Paragraph I.C. is amended to provide that on or before July 1, 1987, the new restrictions committee should be appointed and that any time after July 1, 1987, the then owners of a majority

VOL 2601 PAGE 1158

of the lots in the subdivision may elect a five member restriction committee for the subdivision as provided for in the restrictions.

EXECUTED this 5th day of June, 1982.

RALPH E. FAIR, JR.

By: Robert J. Weiss, Jr.
Robert J. Weiss, Jr.
Attorney-in-Fact

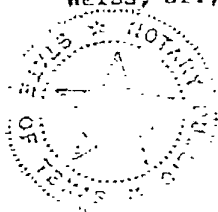
JANIS REGEL FAIR

By: Robert J. Weiss, Jr.
Robert J. Weiss, Jr.
Attorney-in-Fact

(Acknowledgment)

STATE OF TEXAS

This instrument was acknowledged before me by Robert J. Weiss, Jr., as attorney-in-fact on behalf of Ralph E. Fair, Jr.



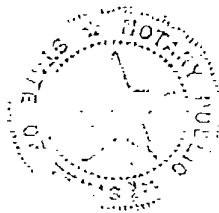
Cheryll K. Asher
Notary Public in and for the State
of Texas

My Commission Expires: _____

(Acknowledgment) CHERYLL K. ASHER
NOTARY PUBLIC, STATE OF TEXAS
MY COMMISSION EXPIRES FEB. 13, 1984

STATE OF TEXAS

This instrument was acknowledged before me by Robert J. Weiss, Jr., as attorney-in-fact on behalf of Janis Regel Fair.



Cheryll K. Asher
Notary Public in and for the State
of Texas

My Commission Expires: _____

CHERYLL K. ASHER
NOTARY PUBLIC, STATE OF TEXAS
MY COMMISSION EXPIRES FEB. 13, 1984

Return to: RICHARD E. HALTER
1600 FROST BANK TOWER
SAN ANTONIO, TEXAS 78205

2601 pmt 1159

DEED

RALPH E. FAIR, JR. and wife, JANIS REGAL FAIR

TO THE PUBLIC:

425480

RESTRICTIONS

FAIR OAKS RANCH UNIT REF-1

STATE OF TEXAS

I

KNOW ALL MEN BY THESE PRESENTS:

COUNTY OF BEXAR

I

21.00

THAT WHEREAS, Ralph E. Fair, Jr. and wife, Janis Regal Fair, are the owners of the land and premises known as Fair Oaks Ranch Unit REF-1, Bexar County, Texas, described according to plat recorded in Volume 8900, Page 178, Bexar County Plat Records, comprising 21.172 acres, more or less, and said tract of land and premises being herein referred to as "the subdivision"; and

WHEREAS, Ralph E. Fair, Jr. and wife, Janis Regal Fair, desire to subject such real property to the protective covenants, restrictions, reservations and easements herein for the benefit of such property and the present and future owners thereof;

NOW THEREFORE, it is hereby declared that all of the property described above shall be held, sold and conveyed subject to the following easements, restrictions, covenants and conditions, which are for the purpose of protecting the value and desirability of, and which shall run with, the real property and shall be binding on all parties having any right, title or interest in or to the above described property or any part thereof, and their heirs, successors and assigns, and which easements, restrictions, covenants and conditions shall inure to the benefit of each owner thereof, and in general, will insure the best use and most appropriate development of such subdivision:

I.

A. COVENANTS AND RESTRICTIONS

1. Each of the lots in such subdivision shall hereafter be used only for the construction of one single family residence or main dwelling unit thereon, including other appurtenant structures permitted under the terms hereof, with it being intended that no commercial use of any such lots shall be permitted and, specifically, that no sign shall be placed on any such lot indicating a commercial use thereof, and that such main dwelling units constructed on each such lot shall contain at least 3200 square feet of heated air-conditioned living space, exclusive of porches, garages and breezeways.

2. (a) Plans for all single family main dwelling units must be submitted to the Architectural Review Committee for approval before construction on any such units may begin, in accordance with the provisions contained in Paragraph "B" below, entitled "Architectural Review Committee."

VOL 2557 PAGE 130

(b) All single family main dwelling units hereafter constructed in such subdivision shall be constructed in a good and workmanlike manner with the use of new materials and in such a way as to present a neat and attractive appearance in the area thereof. The exterior walls of all main dwelling units so constructed on said property, exclusive of porches, garages and breezeways appurtenant thereto, shall be constructed of at least 50% stone or brick, unless approved otherwise by Architectural Review Committee and with it being specifically here provided that no houses or other structures shall be moved onto any lot in such subdivision.

3. The entire exterior of all main dwelling units constructed in such subdivision, together with the driveways, sidewalks and other exterior appurtenances thereto, must be completed within nine (9) months after the commencement of work thereon or the placing of materials therefor on such property, whichever occurs earliest, with the exception that ten day extensions for completion of construction may be granted by the restriction committee upon application therefor.

4. All main dwelling units (including overhangs and patios) constructed in such subdivision shall be set back at least 40 feet from the front property line of each lot in such subdivision and shall be set back at least 12 feet from the side and rear lot lines of each lot in such subdivision (both property lines on the street-sides of corner lots shall be considered "front property lines" for the purposes of set-backs). All such improvements on any lot in such subdivision must face on the street upon which lot fronts, subject however to any variances thereto as may be granted in writing by the Architectural Review Committee hereafter provided for.

5. Prior to the construction of any detached garages, storage buildings, guest houses or other out buildings on any lot in such subdivision, plans and specifications therefor, including a plot plan showing the proposed location thereof, must be submitted to the Architectural Review Committee hereinafter provided for, and the approval thereof procured from such committee prior to the commencement of construction thereon, and in connection therewith it is accordingly understood that the construction of any such barns, detached garages, guest houses, sheds or other out buildings on any lot in such subdivision without the prior approval of such Architectural Review Committee will be conclusively presumed to be in violation of these restrictions, with it being intended in connection with the provisions hereof that such Architectural Review Committee in furtherance of a uniform plan for the development of such subdivision shall be vested with the authority to control the location and type of construction of any such barns, detached garages, guest houses, sheds and other out buildings built in such subdivision in order to insure the development of said subdivision into a high class residential area. Notwithstanding the foregoing, however, it is expressly understood that the failure of such Architectural Review Committee to give notification of its disapproval of any such plans and specifications for any such improvements, including a plot plan showing the location thereof, within thirty days after receipt thereof, shall be deemed for all purposes under the provisions hereof as the approval thereof.

VOL 2557 PAGE 131

6. No garage, storage building or temporary building shall be constructed on any lot in such subdivision as living quarters thereon, except that detached servants quarters or guest houses may be constructed thereon provided it is built in conjunction with or after the main dwelling unit to which it is appurtenant is constructed.

7. No trailer house or mobile home shall be placed or otherwise permitted on any lot in such subdivision for use as living quarters, in connection with which, however, it is understood that after applying for and upon obtaining written approval from the Restriction Committee, that one trailer house or mobile home may be parked on any lot at the time the foundation for construction of the main residence on such lot has been completed and with the further understanding that said mobile home must be removed immediately upon completion of said main residence, or within six months from the completion of the foundation, whichever occurs first, unless extended by the Restriction Committee for periods not to exceed 30 days each without reapplication. It is further understood that one vacation-type mobile-type mobile home or other recreational vehicle may be parked at or near a main dwelling unit in such subdivision provided it is not used as living quarters.

8. Any fuel oil, propane or butane tanks shall be located so as not to be visible from the street on which the lot where said tank is located faces.

9. (a) ALL FENCES MUST BE APPROVED BY THE ARCHITECTURAL REVIEW COMMITTEE PRIOR TO CONSTRUCTION. Fencing along the street and back to the front building setback lines shall be constructed of redwood, cedar, cypress, ash, white painted board, brick, or stone, unless otherwise approved by the Architectural Review Committee. Only fences constructed of quality materials and good workmanship will be allowed. From the front building setback line to the rear of the lot may be chainlink. No electric or temporary fences will be allowed. In the case of a corner lot, chainlink can be on or behind the front/side street setback line.

(b) FENCING ALONG FRONT LOT LINES WILL BE CONSTRUCTED IN SUCH A MANNER SO AS NOT TO ENCLOSE THE WATER METER BOXES. Fencing at the location of the water meter boxes must be set back a minimum of one foot behind the water meter box and set back a minimum of two feet on each side of the water meter box. If the location of the box includes a double meter, the fence must be set back a minimum of one foot behind the double meter box, and four feet on each side of the boxes.

10. No animals will be permitted on any lot in such subdivision except household pets, with it being specifically understood that no livestock of any type will be permitted on any part of said subdivision, with the exception of horses, which may be permitted on any lot or immediately adjoining lots (all belonging to the owner of said horse or horses) which totals an area of at least three acres in size. Dogs maintained outside of a residence must be on a leash or under fence.

11. No firearms shall be discharged nor shall any hunting be done with any type of weapon within said subdivision.

12. No part or a portion of such subdivision shall be used as a junk yard or as an area for the accumulation of

VOL 2557 PAGE 132

scrap or used materials and that no part of such subdivision shall be used for any purpose that is obnoxious or offensive to the owners of other lots in such subdivision, nor shall anything be done in such subdivision that becomes an annoyance or nuisance to the owners of other lots in said subdivision.

13. (a) Resubdivision, partition, partial conveyance, or ownership in divided or separate interests of any tract shall be permissible and lawful only if approved in writing by the Restriction Committee as provided in Paragraph (b) herein, and if each resulting separate tract is at least 1.2 acre in area (or, if the resulting separate tract is less than 1.2 acre in area, it may be approved if, when incorporated into the immediately adjoining tract owned by the same person, the resulting combined area totals not less than 1.2 acre in area) and is otherwise in full compliance with and conformity to all provisions hereof, including particularly but not limited to, the building setback requirements of paragraphs 4 and 8.

(b) Plans for such resubdivision as described in Paragraph 13(a) must be submitted to the Restriction Committee for approval prior to resubdivision, partition or partial conveyance. Failure to submit plans for resubdivision for approval will render such resubdivision, partition, partial conveyance or ownership in divided or separate interests void and without effect.

14. Easements for the installation and maintenance of utilities and drainage facilities are reserved as shown on the recorded plat. No utility company, water district, political subdivision or other authorized entity using the easements herein referred to shall be liable for any damage done by them or their assigns, agents, employees or servants to property of the owner situated within such easement. Wherever utility easements are shown and the owner constructs a fence over said easement, the owner shall construct a gate over said easement to allow access by the authorized entity using said easement. ALL UTILITIES SHALL BE PLACED UNDERGROUND: NO POLES, OVERHEAD LINES, OVER-GROUND PIPES OR CONDUITS ARE ALLOWED.

15. No garbage or other waste shall be kept except in sanitary containers.

16. No professional, business or commercial activity to which the general public is invited shall be conducted on any lot.

17. No outside toilets or privies shall be permitted on any lot. All toilet facilities, kitchen sinks, washing machines, bathroom drains, etc., shall be connected to a septic tank or sewage collection line meeting the approval of all county and state health authorities and complying with all regulations and shall be operated and maintained in such a manner as to not be obnoxious, offensive or to endanger the health or welfare of the occupants of the building site on which it may be located or any surrounding property. The draining of septic tanks into road ditches is prohibited.

VOL 2557 P. 133

18. The drilling of water wells on any lot is prohibited.

19. No flat roofs will be permitted unless specifically approved by the Architectural Review Committee. If composition shingles are used as roofing material, a 300 pound minimum will be required of all asphalt shingles, and a 280 pound minimum will be required of all fiberglass shingles.

20. All driveways must be paved with asphalt or concrete for the first 100' of the driveway extending from the main road running in front of the lot, or to the garage entrance where the main dwelling unit is constructed closer than 100' to the lot line fronting the street, or from the side street in the case of a corner lot.

21. With the exception of platted streets, no gates, driveways, walkways, paths or any other types of ingress or egress across the boundary of the subdivision are permitted.

22. Any exterior lighting and particularly with reference to security or trouble lights such as those normally installed by CPFB or purchased by individuals, should be installed in such a manner as not to create a horizontal exposure but rather to be shielded in order to cast light upwards or downwards in a manner not to create problems for neighboring lots or the neighborhood generally.

23. It is prohibited for any changes, additions or alterations to the perimeter fence of the subdivision to be made without first securing the approval of the Restriction Committee. No other fence may be built within four (4) feet of the perimeter fence without approval of the Restriction Committee.

24. IT IS PROHIBITED FOR ANY LOT OWNER TO MOVE INTO A DWELLING UNIT BEFORE THE DWELLING UNIT IS COMPLETED. The Architectural Review Committee shall decide if a dwelling unit has been completed, should any question about completion arise.

B. ARCHITECTURAL REVIEW COMMITTEE

PRIOR TO THE CONSTRUCTION OF ANY SINGLE FAMILY DWELLING UNIT, DETACHED GARAGE, GUEST HOUSE, STORAGE BUILDING, BARN, FENCING, OR OTHER BUILDING IN SUCH SUBDIVISION, A COMPLETE SET OF PLANS AND SPECIFICATIONS MUST BE SUBMITTED FOR REVIEW AND APPROVAL OF THE ARCHITECTURAL REVIEW COMMITTEE. ALONG WITH THE SUBMISSION OF SUCH PLANS AND SPECIFICATIONS FOR THE MAIN DWELLING UNIT A FEE OF \$75.00 PAYABLE TO THE FAIR OAKS RANCH HOMEOWNERS ASSOCIATION SHALL BE SUBMITTED TO COVER THE EXPENSES OF THE COMMITTEE IN REVIEWING THE PLANS AND MAKING REQUIRED INSPECTIONS BEFORE CONSTRUCTION IS STARTED. The plans and specifications must state the total living area available in each single family dwelling unit, exclusive of garages, porches and breezeways. In addition, for each of the aforesaid listed buildings, a plot plan must be submitted which shows all elevations, with the locations of each building with reference to front, side and rear setback lines, and which shows all utility, drainage, and other easements affecting said lot.

The aforesaid fee of \$75.00 may be increased after 1979 at the discretion of the Architectural Review Committee to

VOL 2557 PAGE 134

the extent necessary to cover the expenses of the Committee in making the required review of plans and specifications and inspections pertaining thereto.

Failure to receive a response from the Architectural Review Committee within thirty (30) days from the date of submission will constitute approval of said plans and specifications.

The original Architectural Review Committee will consist of the nominee or nominees of Ralph E. Fair, Jr. After July 1, 1983, the rules described herein which apply to the Restriction Committee for new members will apply to new members of the Architectural Review Committee.

C. RESTRICTION COMMITTEE

All architecture, plans and buildings in the subdivision shall comply with all applicable laws and building codes as well as with general and special restrictions herein, and any variances therefrom shall be subject to the approval of the Restriction Committee, the original to consist of nominees of Ralph E. Fair, Jr.

The Restriction Committee retains the right in furtherance of a uniform plan for the development of Fair Oaks Ranch Unit REP-1, Bexar County, Texas, as a high-class residential subdivision, but subject to the limitations hereinafter recited, to execute amendments to, including granting variances from and on, the aforerecited restrictive covenants and use limitations in such subdivision, provided they, in the exercise of their best judgment and discretion, are of the opinion that any such amendments or variances would be in furtherance of the uniform plan for the development of such subdivision. Such Restriction Committee shall also perform all of the other duties and obligations imposed upon them under the provisions hereof. On or before July 1, 1984, the undersigned will appoint five property owners in such subdivision to serve as the Restriction Committee for such subdivision from and after such date by instrument recorded in the Deed Records of Bexar County, Texas, and such Restriction Committee for such subdivision until their successors are duly elected as hereinafter provided for. Such Restriction Committee, including any additional members thereof as hereinafter provided for, shall be vested with all of the duties, powers, prerogatives and discretions herein conferred upon the original Restriction Committee. Any vacancies in such Restriction Committee by death, resignation or otherwise, with it being understood that the sale by any member of such committee of all of his property in such subdivision will be for purposes hereof construed as a resignation by him from such committee, will be filled by the remaining members of such committee by recordable instrument filed in the Deed Records of Bexar County, Texas. Notwithstanding the foregoing, however, it is expressly understood that any time after July 1, 1984, the then owners of a majority of the lots in such subdivision, with any husband and wife being considered as one owner, may by instrument in writing filed in the Deed Records of Bexar County, Texas, elect a five member Restriction Committee for such subdivision and any committee so appointed shall thereafter be vested with all of the duties, powers, discretions and prerogatives of the original Restriction Committee herein provided for. The Restriction Committee may by

VOL 2557 PAGE 135

letter delivered to the party involved grant variances from any one or more of the above recited limitations and restrictions insofar, and only insofar, as they pertain to individual lots in such subdivision. Any amendments to or variances from such limitations and restrictions made or granted by said committee pertaining to all of the lots in such subdivision may be made only by appropriate written instrument filed in the Deed Records of Bexar County, Texas. In connection with the foregoing, however, it is accordingly here provided that said committee shall have no power or authority to grant variances from or amendments to such limitations and restrictions which would permit the use of any lot in such subdivision for commercial purposes, except for a temporary sales office used for original sales of lots by Ralph E. Fair, Jr., or his authorized agent.

D. FAIR OAKS RANCH HOMEOWNERS ASSOCIATION

1. All lot owners shall become and continue to be members of the Fair Oaks Ranch Homeowners Association and agree to comply with its governing articles, the purposes of which are to provide various services and facilities for the use and benefit of the property owners, and all lot owners agree to accept such membership and to perform and be bound by the obligations, terms and conditions of membership in such Homeowners Association in accordance with its duly provided charter, by-laws, and resolutions.

2. Security Provisions

(a) Maintenance costs of private roads, safety lanes, private road rights-of-way, and common areas, if any, as well as costs of exterior security fencing and specific security services and facilities, including the controlled access entrance to the subdivision will be borne by the lot owners of the subdivision and lot owners in any subsequently created units which have similar services and private access to the same common security area. Neither Ralph E. Fair, Jr. nor his nominee will bear any taxes on or costs of maintenance or management of private road, security fencing, controlled access or other security services or security facilities. Ralph E. Fair, Jr. may make voluntary contributions in excess of that required as a lot owner, but is not required to do so. The administration of maintenance and funds collected for that purpose from each lot owner will be decided solely by a majority vote of the lot owners involved, and even though operated as an adjunct or a part of The Fair Oaks Homeowners Association, no one other than Class A lot owners in the subdivision or subsequent security units will have any vote or control of security services or maintenance of security facilities or common areas, if any, in the subdivision.

(b) SECURITY DISCLAIMER: NO REPRESENTATION, GUARANTEE OR WARRANTY IS MADE, NOR ASSURANCE GIVEN, THAT THE SECURITY SYSTEMS PROCEDURES OF THE FAIR OAKS RANCH UNIT WILL PREVENT PERSONAL INJURY OR DAMAGE TO OR LOSS OF PERSONAL PROPERTY. WHILE LOTS ARE BEING OFFERED FOR SALE BY RALPH E. FAIR, JR., AND ANY OTHER OWNER THEREOF, THERE WILL BE A GREATER NUMBER OF VISITORS TO UNIT REF-1 THAN WOULD OTHERWISE BE THE CASE. NO REPRESENTATION IS BEING MADE AS TO WHEN SUCH SELLING ACTIVITY WILL TERMINATE. NEITHER RALPH E. FAIR, JR. NOR HIS AGENTS OR SALES REPRESENTATIVES SHALL BE LIABLE OR RESPONSIBLE FOR ANY PERSONAL INJURY OR FOR ANY LOSS OR DAMAGE TO PERSONAL PROPERTY WHICH MAY RESULT FROM THE FAILURE OF THE SECURITY SYSTEMS AND PROCEDURES OF FAIR OAKS RANCH UNIT REF-1.

VOL 2557 PAGE 136


E. DURATION AND AMENDMENT

The covenants, conditions and restrictions of this declaration shall run with and bind the land, and shall inure to the benefit of and be enforceable by the Restriction Committee or the owner of any lots subject to the restrictions in this declaration, and their respective legal representatives, heirs, successors and assigns. It is further expressly understood that the undersigned, the Restrictions Committee, or any one or more of the owners of properties in said subdivision shall have the right to enforce the restrictive covenants and use limitations herein provided for on said subdivision by injunction in order to prevent a breach thereof or to enforce the observance thereof, which remedy however, shall not be exclusive and the undersigned, the Restrictions Committee or any other person or persons owning property in said subdivision injured by virtue of the breach of the restrictions and use limitations herein provided for on said subdivision shall accordingly have their remedy for the damages suffered by them as a result of any breach, and in connection therewith it is understood that in the event of a breach of these restrictions and use limitations by the owner of any lot or lots in said subdivision it will be conclusively presumed that the other owners of lots in said subdivision have been injured thereby. It is further expressly understood that the undersigned shall continue to have the right to enforce such restrictive covenants and use limitations after all property has been sold by them but shall have no obligation to do so. It is understood that all expenses, attorneys fees and court costs incurred in connection with the enforcement of such restrictive covenants and use limitations shall be borne by the party or parties seeking to enforce the same; and that the undersigned or the restrictions committee shall have no obligation to bear such expense, although they may contribute such expense if they so desire.

The covenants, conditions and restrictions herein shall be effective until September 1, 2018, after which time said covenants, conditions and restrictions shall be automatically extended for successive periods of ten years, unless by a vote of three-fourths of the owners of lots in such subdivision, with each lot in such subdivision having one vote, taken prior to September 1, 2018, or of any current extended period, and filed for record in the Deed Records of Bexar County, Texas, it is agreed that these restrictive covenants and use limitations shall terminate as to said subdivision on September 1, 2018 or current extended period.

Invalidation of any one of these covenants or restrictions by judgment or court order shall in no way affect any other provision, and all other provisions shall remain in full force and effect. Failure to enforce any covenant or restriction herein contained shall in no event be deemed a waiver of the right to do so thereafter.

EXECUTED this 11 day of October, 1980.


Ralph E. Fair, Jr.


Janis Regal Fair

VOL 2557 PAGE 137

Republic of Costa Rica
Province & City of San José
Embassy of the United States of America

IN COSTA RICA

Before me, the undersigned authority, a Consular Officer of the United States, resident in Costa Rica, on this day personally appeared Ralph E. Fair, Jr. and wife, Janis Regel Fair, known to me to be the persons whose names are subscribed to the foregoing instrument, and acknowledged to me that they executed the same for the purposes and consideration therein expressed.

Given under my hand and seal of office on this 17 day of October, 1980.

Linda E. Watt
A Consular Officer of the
United States, resident in Costa
Rica


Linda Watt
AMERICAN VICE CONSUL

THE STATE OF TEXAS

Before me, the undersigned authority, on this day personally appeared Janis Regel Fair, known to me to be the person whose name is subscribed to the foregoing instrument, and acknowledged to me that she executed the same for the purposes and consideration therein expressed.

Given under my hand and seal of office on this 19th day of October, 1980.

Cheryl K. Asher
Cheryl K. Asher, Notary Public
in and for Bexar County, Texas
My commission expires 2-13-84



RETURN TO:

RICHARD F. HALTER
1600 FROST BANK TOWER
S. A. TX 78205

DECLARATION OF RESTRICTION COMMITTEE
AND ARCHITECTURAL REVIEW COMMITTEE

579534

WHEREAS, the Declaration of Limitations and Restrictions for Fair Oaks Ranch Bexar County Unit REF-1, as recorded in Volume 2557, Page 130, of the Official Public Records of Real Property, Bexar County, Texas, provide that prior to July 1, 1984, five property owners from said subdivision will be appointed to serve as the Restrictions Committee and the Architectural Review Committee for such subdivision by instrument recorded in the Dead Records of said county.

NOW, THEREFORE, pursuant to said Declaration, the undersigned appoint the following five property owners to serve as such Restrictions Committee and Architectural Review Committee for said subdivision from and after May 2, 1983:

Mr. Richard Schaal
Mr. William Lewis
Mr. Randy Richards

Mr. Kevin Maletok
Mr. Dalton Hodges

WITNESS our hands this the 11th day of May, 1983.

Robert J. Weiss, Jr.
Robert J. Weiss, Jr., joint
attorney in fact for Ralph E.
Fair, Jr. and wife, Janis Regal
Fair

Cherry Asher
Cherry Asher, joint attorney in
fact for Ralph E. Fair, Jr. and
wife, Janis Regal Fair

(Acknowledgment)

STATE OF TEXAS
COUNTY OF KENDALL
This instrument was acknowledged before me on the 11th
day of May, 1983, by Robert J. Weiss, Jr., as joint attorney
in fact for Ralph E. Fair, Jr. and wife, Janis Regal Fair.
JEANNE R. ALLEN
Commission Expires Feb. 20, 1984

Jeannie R. Allen
Notary Public in and for the
State of Texas

(Acknowledgment)

STATE OF TEXAS
COUNTY OF KENDALL
This instrument was acknowledged before me on the 11th
day of May, 1983, by Cherry Asher, as joint attorney in fact
for Ralph E. Fair, Jr. and wife, Janis Regal Fair.
JEANNE R. ALLEN
Commission Expires Feb. 20, 1984

Jeannie R. Allen
Notary Public in and for the
State of Texas

MA 2833 MAY 14 1983